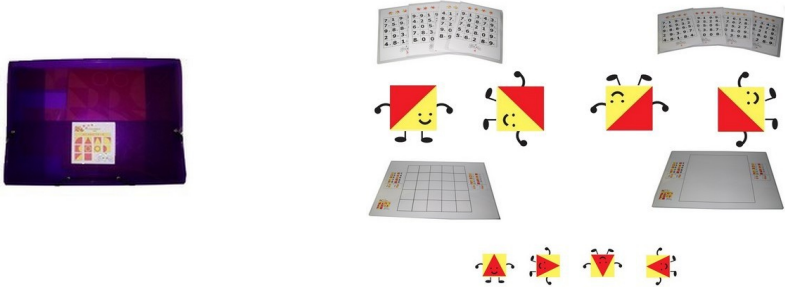


PRODUCT DATA

FAMILY	LEARNING MATERIAL		
NAME	GEOCODE (L'atelier)		
REFERENCE	329	Age	Recommended 5
Additional			Legal 3
			

DESCRIPTION :

GEOCODE is a decoding and spatial orientation game for GEOMETRIE (not included). Step by step, the player will first learn to match a coded pattern with patterns with grids and a playing board with a grid and code. Composition for one set : This set is made of 6 laminated playing cards A5 size with numbers, with grids on the front side, without grid on the back side, laminated playing cards A5 size with constellations, with grids on the front side, without grid on the back side, an A6 laminated solution cards, 6 laminated A3 size playing board with grids on the front side with code and frame on the back side with code.

TECHNICAL DATA :

Price	Euros	On request	Minimum order quantity
	USD	On request	
			FOB LE HAVRE (France) 8
Material	-	EAN code	3770005367329
Color	-		
Packing	Plastic briefcase		
	Weight	Size	Volume
	1,2 kgs	340 x 260 x 80 mm	<0.01
Export/import :			
Sub – Carton			
Carton :	10 kgs	700 x 360 x 300 mm	0,08
			8 pieces

IMPORT :

Forwarder :	DIMOTRANS LE HAVRE (France)	
Leadtime :	10 business days	Payment :
Incoterm :	FOB LE HAVRE (France)	50 % with the order
Origin :	France	50 % before shipment
SAFETY :	EN 71- 1, 2, 3 – Reach European Directive (Notified body 0071 LNE ASIA – Technical documentation in France.	

GEOCODE (L'atelier)


6 x




6 x



6 x



6 x



1 x



1 x

